CITY OF GRANTS PASS

Hike, Bike & Bus Map

Josephine Community Transit (JCT) Routes 10, 20, 35 & 40

LEGEND

- City Limits
- Streets
- Railroads
- Trails
- Parks & Green Spaces
- Waterbodies
- Bike Lane Striping
- JCT Connecting Bus Stops
- JCT Route 10 Bus Stops
- JCT Route 20 Bus Stops
- JCT Route 35 Bus Stops
- JCT Route 40 Bus Stops
- JCT Route 10
- JCT Route 20
- JCT Route 35
- JCT Route 40

0 0.3 0.6 1.2 1.8 2.4 Miles

N

CITY OF GRANTS PASS
Community Development Dept.
101 Northwest "A" Street
Grants Pass, OR 97526
Phone: (541) 450-6060
Fax: (541) 476-9218
Web: www.grantspassoregon.gov

GRANTS PASS — WHERE THE ROGUE RIVER RUNS — OREGON

GPGIS • 09/27/2012

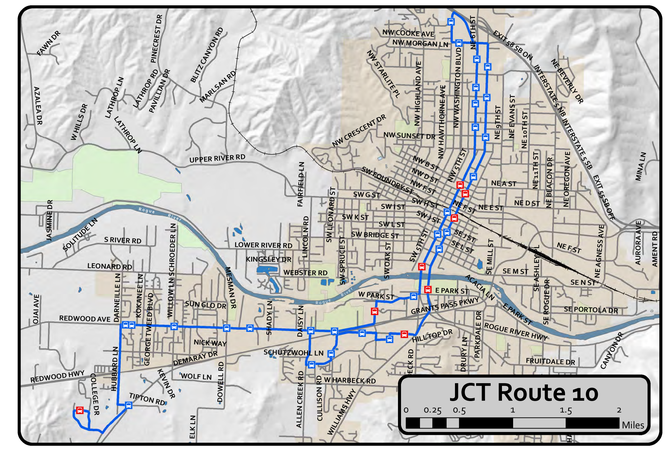

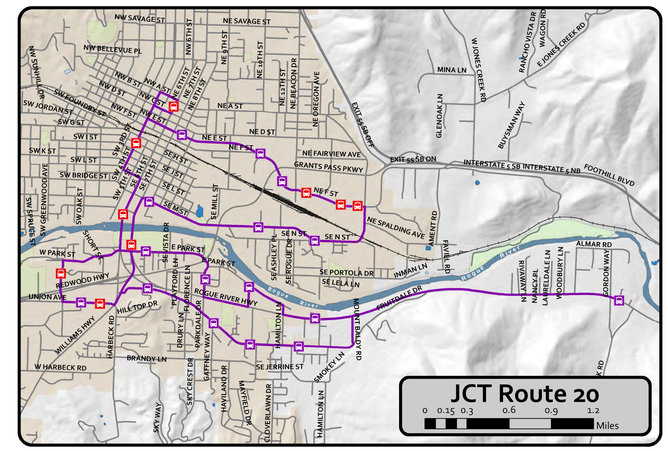

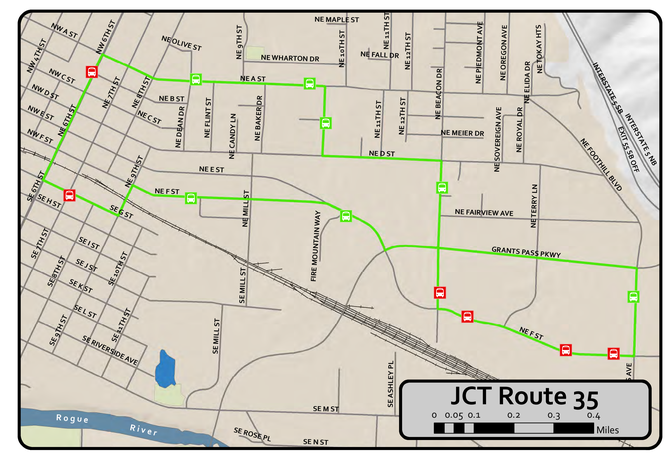

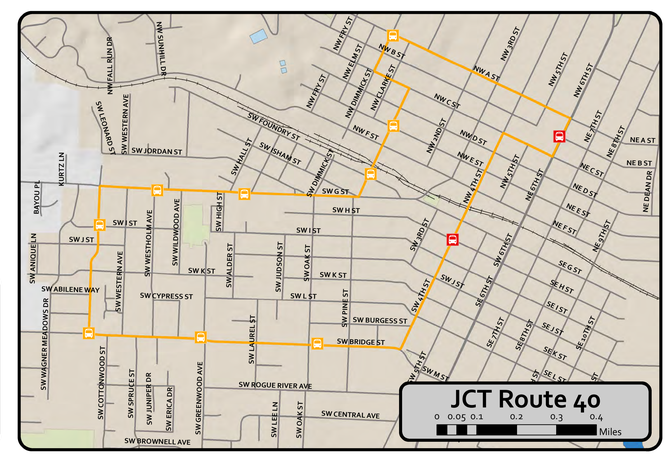

DISCLAIMER: The Geographic Information Systems (GIS) data made available on this map are developed and maintained by the City of Grants Pass and Josephine County. Every reasonable effort has been made to assure the accuracy of the maps and associated data.