

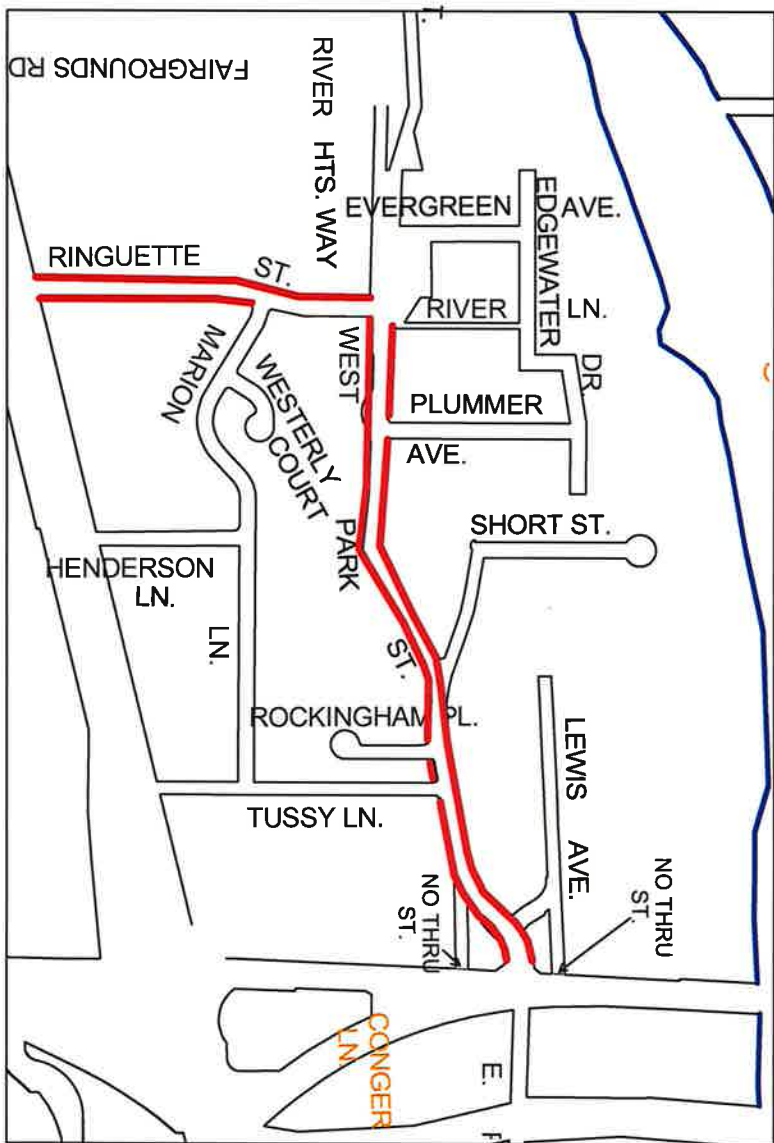
Notes:

Traffic control plan to be submitted to City and approved prior to stripe installation.

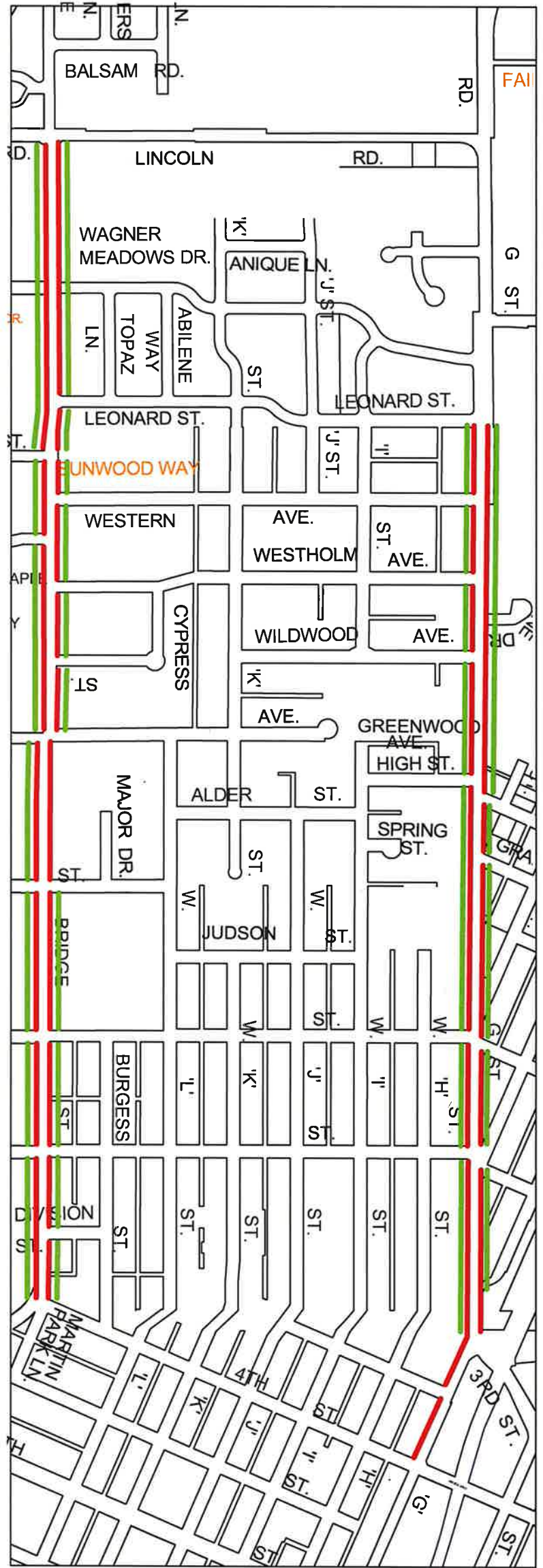
'Rolling flagger' to be utilized at all intersections.

On-site preconstruction to be held prior to stripe installation.

Match all existing 'skip striping' at intersections.



West Park Street, Ringuette Street



Bridge and "G" Streets

Legend

- = 8" stripe - 22,575 Lineal Feet
- = 4" Stripe - 15,750 Lineal Feet

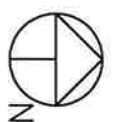


**City of
Grants Pass**

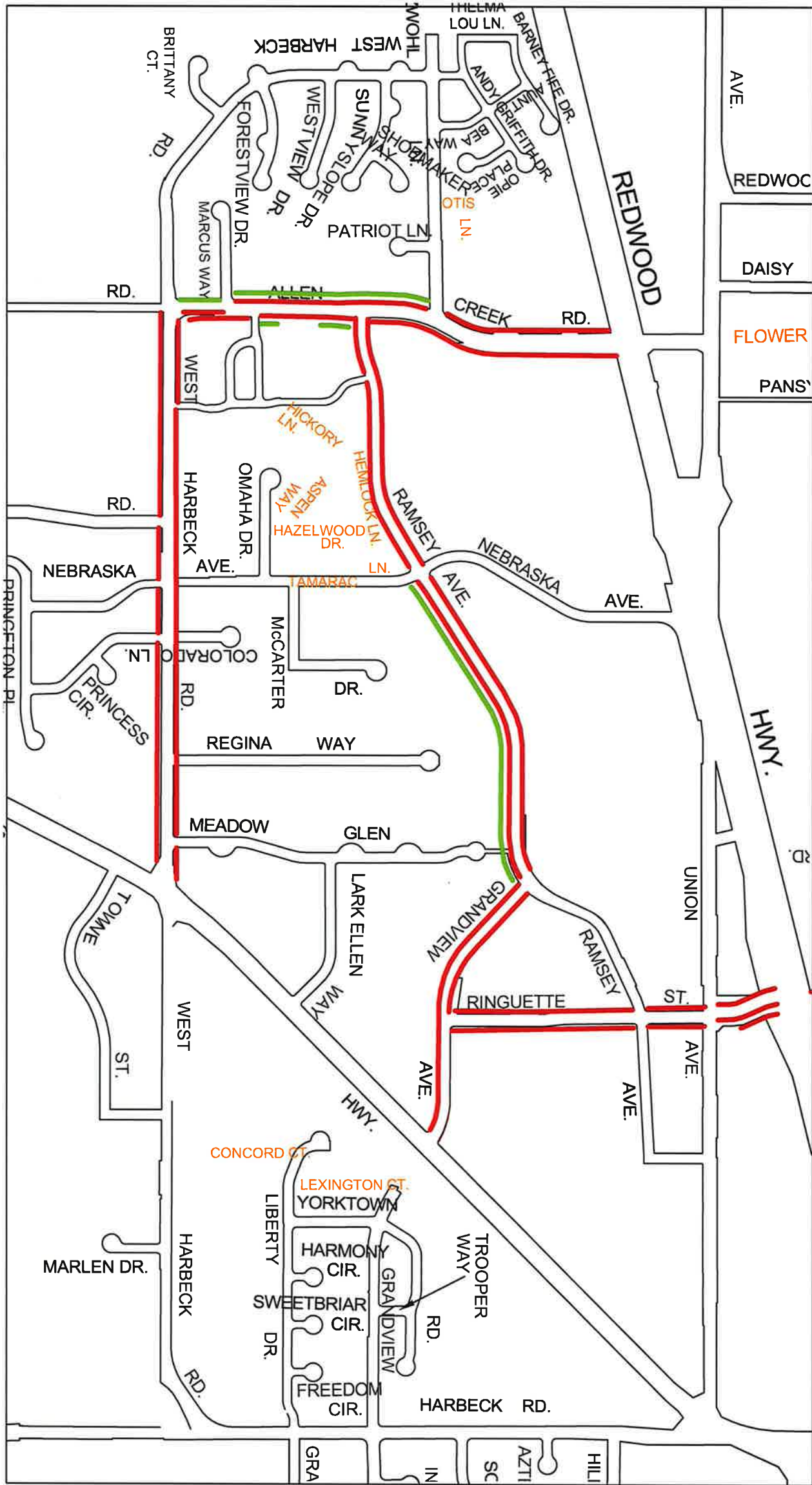
DATE 3-8-18
DWN FMS
DES SHEET 1
REV

City of Grants Pass

TR6161
Bike Lane Striping FY'18



1" = 600'



Allen Creek Road, Ramsey Avenue, West Harbeck Road
Ringuette Street (South of 199)

Legend

- = 8" stripe - 18,750 Linear Feet
- = 4" Stripe - 2,550 Linear Feet



**City of
Grants Pass**

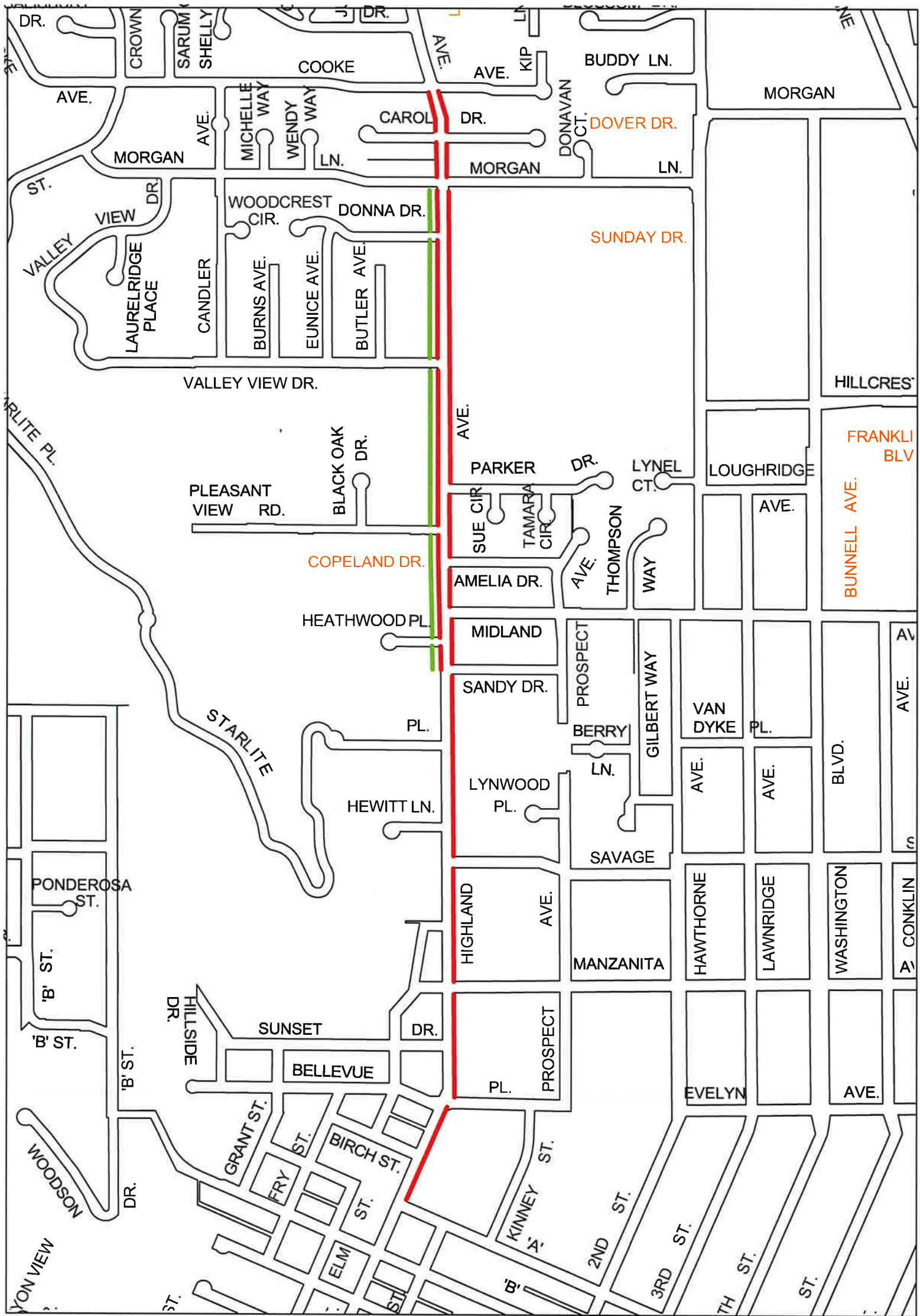
DATE 3-8-18
DWN FMS
DES SHEET 2
REV

City of Grants Pass

TR6161
Bike Lane Striping FY'18



1" = 600'



Highland Avenue - "A" Street to Cooke Avenue

Legend

- = 8" stripe - 8,100 Lineal Feet
- = 4" Stripe - 2,450 Lineal Feet

 <p style="font-size: 24pt; font-weight: bold; margin: 0;">City of Grants Pass</p>	DATE 3-8-18
	DWN FMS
	DES SHEET 3
	REV _____

City of Grants Pass	 N
TR6161	
Bike Lane Striping FY'18	
1" = 600'	