






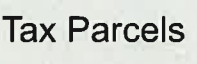


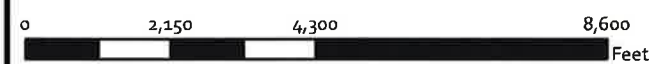
Sources: Esri, HERE, Garmin, USGS, Intermap, INCREMENT P, NRCan, Esri Japan, METI, Esri China (Hong Kong), Esri Korea, Esri (Thailand), NGCC, (c) OpenStreetMap contributors, and the GIS User Community

Document Path: G:\GIS\Projects\GIS\Projects\Nolan\ZoneTransitionOverlayMap.mxd

Date Saved: 8/5/2020 4:23:00 PM

COGP Zone Transition Overlay

LEGEND			
	ZTO GC-1 Parcels		ZTO R-3-1 Parcels
	ZTO GC-2 Parcels		ZTO R-3-2 Parcels
	ZTO R-2 Parcels		ZTO R-4-2 Parcels
			UGB 2014
			Tax Parcels



CITY OF GRANTS PASS
 Parks & Community Development Dept.
 101 Northwest "A" Street
 Grants Pass, OR 97526
 Phone: (541) 450-6060
 Fax: (541) 476-9218
 Web: www.grantspassoregon.gov



apotts

8/5/2020

DISCLAIMER: The Geographic Information Systems (GIS) data made available on this map are developed and maintained by the City of Grants Pass and Josephine County. Every reasonable effort has been made to assure the accuracy of the maps and associated data.